

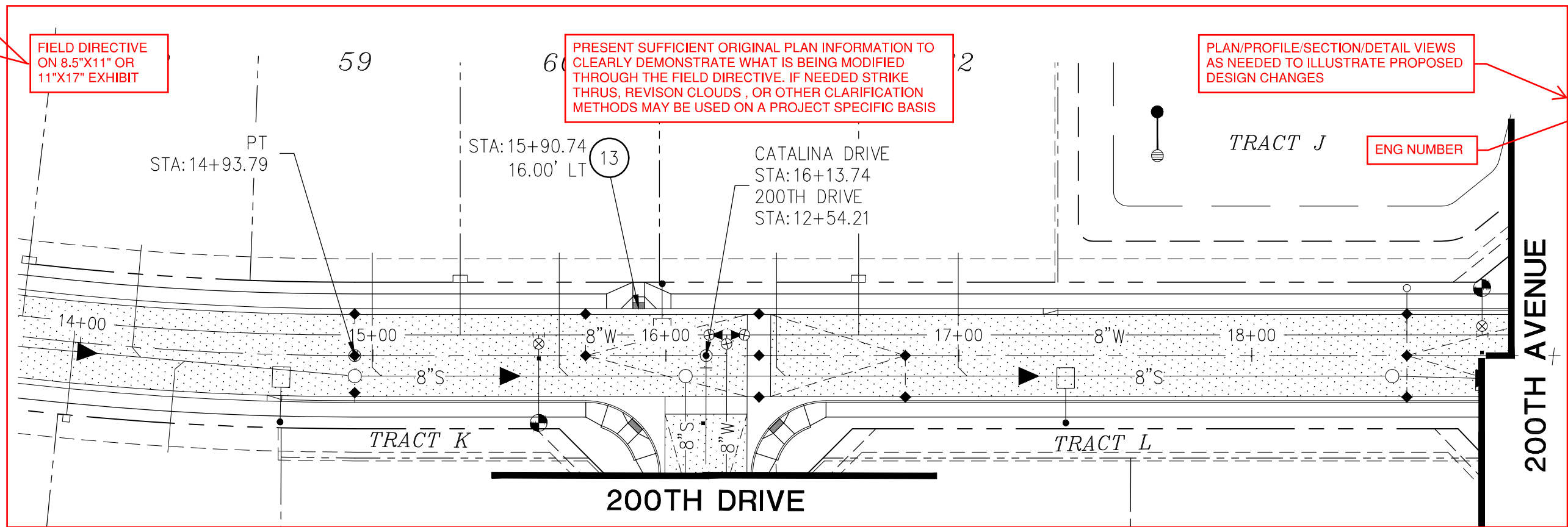
ENG-20-10547

**HILGARTWILSON**  
2141 E. HIGHLAND AVE., STE. 250  
PHOENIX, AZ 85016  
P: 602.490.0535 / F: 602.368.2436

ARROYO SECO NORTH  
VILLAGE 2 - UNIT 6  
PAVING PLAN

**FIELD DIRECTIVE 2**

PROJ. NO.: 1043  
DATE: 12/02/2022  
SCALE: 1" = 40'  
DRAWN BY: MM  
CHECKED BY: DWG



# CATALINA DRIVE

RECEIVED  
12/02/2022

**1st Submittal**

CITY OF BUCKEYE by: JF  
ENGINEERING

CONSTRUCTION NOTE(S) DETAILING  
WHAT IS BEING CONSTRUCTED

APPROVAL STAMP AND  
SIGNATURE BY COB  
PROJECT ENGINEER

ENGINEER OF RECORD  
SEAL, SIGNATURE &  
EXPIRATION DATE

FIELD  
DIRECTIVE  
NUMBER  
(NUMBERED  
SEQUENTIALLY  
PER PLAN SET)

PROJECT NAME

PLAN SET

SCALE BAR AND  
NORTH ARROW

## NOTES:

13) PAVING CONSTRUCTION  
CONSTRUCT MID-BLOCK RAMP WITH 4" CURB PER  
COB STD DTL 63250. 1 EA

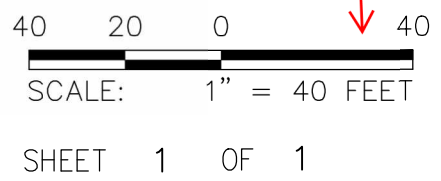

PROVIDE DESCRIPTION OF  
FIELD DIRECTIVE AND  
JUSTIFICATION FOR  
PROPOSED MODIFICATIONS

REFERENCE TO THE PLAN SHEET(S) IN THE  
APPROVED PLAN SET WHERE DESIGN  
INFORMATION IS BEING MODIFIED

ENG NUMBER

1. THE PURPOSE OF THIS FIELD DIRECTIVE IS TO CORRECT THE MID-BLOCK RAMP IN FRONT OF LOT 80.
2. SEE ARROYO SECO NORTH VILLAGE 2 -UNIT 6, APPROVED PAVING PLAN, SEE SHEET PV06 ENG-20-10547 FOR ADDITIONAL INFORMATION.

**CITY OF BUCKEYE  
ENGINEERING  
APPROVED**  
BY: *Joshua Ford* DATE: 12/02/2022



BLUE STAKE BLOCK

SUBMITTAL STAMPS BY COB  
PROJECT ENGINEER

FIELD DIRECTIVE  
ON 8.5\"X11\" OR  
11\"X17\" EXHIBIT

PRESENT SUFFICIENT ORIGINAL PLAN INFORMATION TO  
CLEARLY DEMONSTRATE WHAT IS BEING MODIFIED  
THROUGH THE FIELD DIRECTIVE. IF NEEDED STRIKE  
THRU, REVISION CLOUDS, OR OTHER CLARIFICATION  
METHODS MAY BE USED ON A PROJECT SPECIFIC BASIS

PLAN/PROFILE/SECTION/DETAIL VIEWS  
AS NEEDED TO ILLUSTRATE PROPOSED  
DESIGN CHANGES

ENG NUMBER