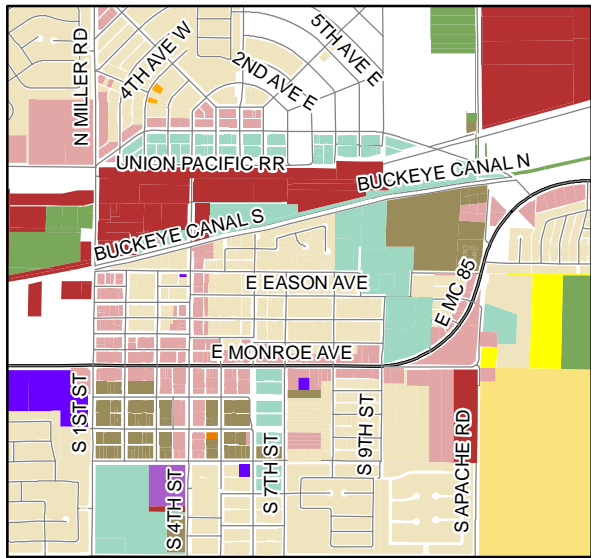
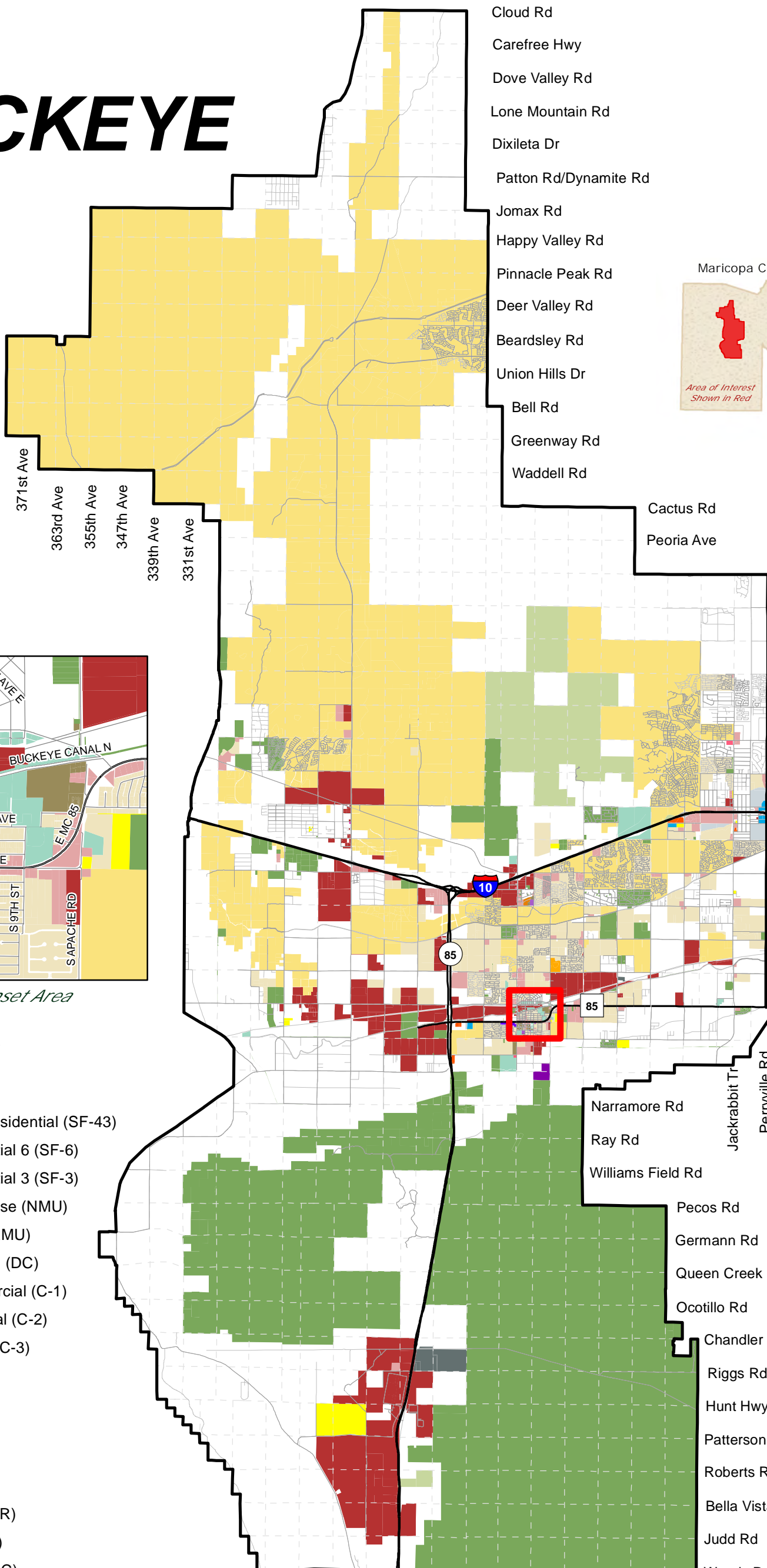
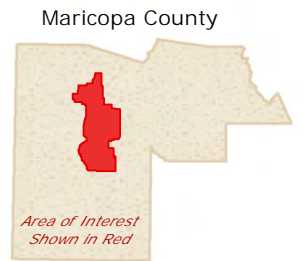


City of **BUCKEYE**

Cloud Rd
 Carefree Hwy
 Dove Valley Rd
 Lone Mountain Rd
 Dixileta Dr
 Patton Rd/Dynamite Rd
 Jomax Rd
 Happy Valley Rd
 Pinnacle Peak Rd
 Deer Valley Rd
 Beardsley Rd
 Union Hills Dr
 Bell Rd
 Greenway Rd
 Waddell Rd



Downtown Inset Area

Buckeye Planning Area

Zoning Districts

- Agricultural (AG)
- Single Family Rural Residential (SF-43)
- Single Family Residential 6 (SF-6)
- Single Family Residential 3 (SF-3)
- Neighborhood Mixed Use (NMU)
- Regional Mixed Use (RMU)
- Downtown Commercial (DC)
- Neighborhood Commercial (C-1)
- Community Commercial (C-2)
- Regional Commercial (C-3)
- Business Park (BP)
- Light Industrial (I-1)
- Heavy Industrial (I-2)

Obsolete Zoning Districts

- Rural Residential (RR)
- Planned Residential (PR)
- Mixed Residential (MR)
- Planned Community (PC)
- Commercial Center (CC)
- General Commerce (GC)
- Special Use (SU)

Cactus Rd
 Peoria Ave
 Olive Ave
 Northern Ave
 Glendale Ave
 Bethany Home Rd
 Camelback Rd
 Indian School Rd
 Thomas Rd
 McDowell Rd
 I-10
 Van Buren St
 Yuma Rd
 Lower Buckeye Rd
 Broadway Rd
 Southern Ave
 Baseline Rd
 Beloit Rd
 Elliot Rd
 Narramore Rd
 Ray Rd
 Williams Field Rd
 Pecos Rd
 Germann Rd
 Queen Creek Rd
 Ocotillo Rd
 Chandler Heights Rd
 Riggs Rd
 Hunt Hwy
 Patterson Rd
 Roberts Rd
 Bella Vista Rd
 Judd Rd
 Woods Rd

331st Ave
 323rd Ave
 315th Ave
 Johnson Rd
 Bruner Rd
 Palo Verde Rd
 Wilson Ave
 Turner Rd
 Oglesby Rd
 Rooks Rd
 Miller Rd
 Apache Rd
 Watson Rd
 Rainbow Rd
 Dean Rd
 Verrado Way
 207th Ave



While every effort has been made to ensure the accuracy of this information, the City of Buckeye makes no warranty, expressed or implied, as to its absolute accuracy and expressly disclaims liability for the accuracy thereof.

Buckeye Zoning Districts



Date: 1/11/2022

Document Name: Buckeye Zoning 11x17